

DEPARTMENT OF HOMELAND SECURITY
Federal Emergency Management Agency
ELEVATION CERTIFICATE

IMPORTANT: FOLLOW THE INSTRUCTIONS ON PAGES 9-16




OIA8 Control Number: 1660-0008
Expiration: 11/30/2018

Copy all pages of this Elevation Certificate and all attachments for (1) community official, (2) insurance agent/company, and (3) building owner.

SECTION A - PROPERTY INFORMATION		FORM INSURANCE COMPANY USE	
A1. Building Owner's Name CHANCE COFIELDS		Policy Number:	
A2. Building Street Address (Including Apt., Unit, Suite, and/or Bldg. No.) or P.O. Route and Box No. 160 BARNACLE		Company NAIC Number:	
City ROCKPORT	State TX	Zip Code 78382	
A3. Property Description (Lot and Block Numbers, Tax Parcel Number, Legal Description, etc.) LOT 1, BLOCK 6, CORAL REEF COTTAGES, CITY OF ROCKPORT, ARANSAS COUNTY, TEXAS			
A4. Building Use (e.g., Residential, Non-Residential, Addition, Accessory, etc.) RESIDENTIAL			
A5. Latitude/Longitude: Lat. <u>27°58'50.1"N</u> Long. <u>97°05'12.9"W</u> Horizontal Datum: <input type="radio"/> NAD 1927 <input checked="" type="radio"/> NAD 1983			
A6. Attach at least 2 photographs of the building if the Certificate is being used to obtain flood insurance.			
A7. Building Diagram Number <u>5</u>			
A8. For a building with a crawlspace or enclosure(s):		A9. For a building with an attached garage:	
a) Square footage of crawlspace or enclosure(s) <u>N/A</u> sq ft	b) Number of permanent flood openings in the crawlspace or enclosure(s) within 1.0 foot above adjacent grade <u>N/A</u>	a) Square footage of attached garage <u>N/A</u> sq ft	b) Number of permanent flood openings in the attached garage within 1.0 foot above adjacent grade <u>N/A</u>
c) Total net area of flood openings in A8.b <u>N/A</u> sq in	d) Engineered flood openings? <input type="radio"/> Yes <input checked="" type="radio"/> No	c) Total net area of flood openings in A9.b <u>N/A</u> sq in	d) Engineered flood openings? <input type="radio"/> Yes <input checked="" type="radio"/> No
SECTION B - FLOOD INSURANCE RATE MAP (FIRM) INFORMATION			
B1. NFIP Community Name & Community Number CITY OF ROCKPORT 485504		B2. County Name ARANSAS COUNTY	B3. State TEXAS
B4. Map/Panel Number 485504/350	B5. Suffix G	B6. FIRM Index Date 02/17/2016	B7. FIRM Panel Effective/Revised Date 02/17/2016
		B8. Flood Zone(s) AE	B9. Base Flood Elevation(s) (Zone AO, use base flood depth) 7.0
B10. Indicate the source of the Base Flood Elevation (BFE) data or base flood depth entered in item B9: <input type="radio"/> FIS Profile <input checked="" type="radio"/> FIRM <input type="radio"/> Community Determined <input type="radio"/> Other/Source: _____			
B11. Indicate elevation datum used for BFE in item B9: <input type="radio"/> NGVD 1929 <input checked="" type="radio"/> NAVD 1988 <input type="radio"/> Other/Source: _____			
B12. Is the building located in a Coastal Barrier Resources System (CBRS) area or Otherwise Protected Area (OPA)? <input type="radio"/> Yes <input checked="" type="radio"/> No Designation Date: <input type="radio"/> CBRS <input type="radio"/> OPA			
SECTION C - BUILDING ELEVATION INFORMATION (SURVEY REQUIRED)			
C1. Building elevations are based on: <input type="radio"/> Construction Drawings* <input type="radio"/> Building Under Construction* <input checked="" type="radio"/> Finished Construction			
C2. Elevations - Zones A1 - A30, AE, AH, A (with BFE), VE, V1 - V30, V (with BFE), AR, AR/A, AR/AE, AR/A1 - A30, AR/AH, AR/AO. Complete items C2.a - h below according to the building diagram specified in item A7. In Puerto Rico only, enter meters. * A new Elevation Certificate will be required when construction of the building is complete.			
Benchmark Utilized: <u>DP 0719</u>		Vertical Datum: <u>1988</u>	
Indicate elevation datum used for the elevations in items a) through h) below. <input type="radio"/> NGVD 1929 <input checked="" type="radio"/> NAVD 1988 <input type="radio"/> Other/Source: _____			
Datum used for building elevations must be the same as that used for the BFE.		Check the measurement used.	
a) Top of bottom floor (including basement, crawlspace, or enclosure floor)	<u>18.3</u> - _____	<input checked="" type="radio"/> feet	<input type="radio"/> meters
b) Top of the next higher floor	<u>N/A</u> - _____	<input type="radio"/> feet	<input type="radio"/> meters
c) Bottom of the lowest horizontal structural member (V Zones only)	<u>N/A</u> - _____	<input type="radio"/> feet	<input type="radio"/> meters
d) Attached garage (top of slab)	<u>N/A</u> - _____	<input type="radio"/> feet	<input type="radio"/> meters
e) Lowest elevation of machinery or equipment servicing the building (Describe type of equipment and location in Comments)	<u>10.0</u> - _____	<input checked="" type="radio"/> feet	<input type="radio"/> meters
f) Lowest adjacent (finished) grade next to building (LAG)	<u>5.4</u> - _____	<input checked="" type="radio"/> feet	<input type="radio"/> meters
g) Highest adjacent (finished) grade next to building (HAG)	<u>5.5</u> - _____	<input checked="" type="radio"/> feet	<input type="radio"/> meters
h) Lowest adjacent grade at lowest elevation of dock or stairs, including structural support	<u>5.5</u> - _____	<input checked="" type="radio"/> feet	<input type="radio"/> meters

ELEVATION CERTIFICATE

OMB Control Number: 1660-0009
Expiration: 11/30/2018

SECTION D - SURVEYOR, ENGINEER, OR ARCHITECT CERTIFICATION				
<p>This certification is to be signed and sealed by a land surveyor, engineer, or architect authorized by law to certify elevation information. I certify that the information on this Certificate represents my best efforts to interpret the data available. I understand that any false statement may be punishable by fine or imprisonment under 18 U.S. Code, Section 1001.</p>				
<input type="checkbox"/> Check here if attachments.		Were latitude and longitude in Section A provided by a licensed land surveyor? <input checked="" type="checkbox"/> Yes <input type="checkbox"/> No		
Certifier's Name BRIDGET A. BRUNDRETT		License Number 6073		
Title RPLS		Company Name GRIFFITH & BRUNDRETT		
Address 411 S. PEARL ST.		City ROCKPORT	State TX	Zip Code 78382
Signature 		Date 05/29/2016	Telephone 361-728-8479	
				
Copy both sides of this Elevation Certificate for (1) community official, (2) insurance agent/company, and (3) building owner.				
Comments (including type of equipment and location, per C2(e), if applicable) ONE STORY WOOD FRAME RESIDENCE ON TALL WOOD PILES. LOWEST VISIBLE MACHINERY, A/C UNIT ON WOOD RACK. LAT/LONG PROVIDED BY HANDHELD GPS DEVICE.				
Signature 		Date 05/29/2016		
SECTION E - BUILDING ELEVATION INFORMATION (SURVEY NOT REQUIRED) FOR ZONE AO AND ZONE A (WITHOUT BFE)				
For Zones AO and A (without BFE), complete items E1 -E5. If the Certificate is intended to support a LOMA or LOMR-F request, complete Sections A, B, and C. For items E1 -E4, use natural grade, if available. Check the measurement used. In Puerto Rico only, enter meters.				
E1. Provide elevation information for the following and check the appropriate boxes to show whether the elevation is above or below the highest adjacent grade (HAG) and the lowest adjacent grade (LAG).				
a) Top of bottom floor (including basement, crawlspace, or enclosure) is		<u>N/A</u> - _____ <input type="checkbox"/> feet <input type="checkbox"/> meters <input type="checkbox"/> above or <input type="checkbox"/> below the HAG.		
b) Top of bottom floor (including basement, crawlspace, or enclosure) is		<u>N/A</u> - _____ <input type="checkbox"/> feet <input type="checkbox"/> meters <input type="checkbox"/> above or <input type="checkbox"/> below the LAG.		
E2. For Building Diagrams 6 -9 with permanent flood openings provided in Section A items 8 and/or 9 (see pages 8 -9 of Instructions), the next higher floor (elevation C2.b in the diagrams) of the building is				
		<u>N/A</u> - _____ <input type="checkbox"/> feet <input type="checkbox"/> meters <input type="checkbox"/> above or <input type="checkbox"/> below the HAG.		
E3. Attached garage (top of slab) is				
		<u>N/A</u> - _____ <input type="checkbox"/> feet <input type="checkbox"/> meters <input type="checkbox"/> above or <input type="checkbox"/> below the HAG.		
E4. Top of platform of machinery and/or equipment servicing the building is				
		<u>N/A</u> - _____ <input type="checkbox"/> feet <input type="checkbox"/> meters <input type="checkbox"/> above or <input type="checkbox"/> below the HAG.		
E5. Zone AO only: If no flood depth number is available, is the top of the bottom floor elevated in accordance with the community's floodplain management ordinance? <input type="checkbox"/> Yes <input type="checkbox"/> No <input type="checkbox"/> Unknown. The local official must certify this information in Section G.				
SECTION F - PROPERTY OWNER (OR OWNER'S REPRESENTATIVE) CERTIFICATION				
The property owner or owner's authorized representative who completes Sections A, B, and E for Zone A (without a FEMA-issued or community-issued BFE) or Zone AO must sign here. The statements in Sections A, B, and E are correct to the best of my knowledge.				
Property Owner or Owner's Authorized Representative's Name:				
Address		City	State	ZIP Code
Signature		Date	Telephone	
Comments				
<input type="checkbox"/> Check here if attachments.				

SECTION G - COMMUNITY INFORMATION (OPTIONAL)

The local official who is authorized by law or ordinance to administer the community's floodplain management ordinance can complete Sections A, B, C (or E), and G of this Elevation Certificate. Complete the applicable item(s) and sign below. Check the measurement used in Items G8 - G10. In Puerto Rico only, enter meters.

- G1. The information in Section C was taken from other documentation that has been signed and sealed by a licensed surveyor, engineer, or architect who is authorized by law to certify elevation information. (Indicate the source and date of the elevation data in the Comments area below.)
- G2. A community official completed Section E for a building located in Zone A (without a FEMA-issued or community-issued BFE) or Zone AO.
- G3. The following information (Items G4 -G10) is provided for community floodplain management purposes.

G4. Permit Number <u>B132691</u>	G5. Date Permit Issued <u>1/13/16</u>	G6. Date Certificate of Compliance/Occupancy Issued
-------------------------------------	--	---

G7. This permit has been issued for: New Construction Substantial Improvement

G8. Elevation of as-built lowest floor (including basement) of the building: _____ - _____ feet meters Datum _____

G9. BFE (or in Zone AO) depth of flooding at the building site: _____ - _____ feet meters Datum _____

G10. Community's design flood elevation: _____ - _____ feet meters Datum _____

Local Official's Name Amanda Torres Title Community Planner

Community Name Rockport, TX Telephone 361-790-1125

Signature [Signature] Date 6/8/16

Comments

Check here if attachments.

BUILDING PHOTOGRAPHS

See instructions for Item A6

OMB Control Number: 1650-0008

Expiration: 11/30/2018

IMPORTANT: In these spaces, copy the corresponding information from Section A.

Building Street Address (including Apt., Unit, Suite, and/or Bldg. No.) or P.O. Route and Box No.

160 BARNACLE

FOR INSURANCE COMPANY USE

Policy Number:

City

ROCKPORT

State

TX

Zip Code

78382

Company NAIC


Number:

If using the Elevation Certificate to obtain NFIP flood insurance, affix at least 2 building photographs below according to the instructions for Item A6. Identify all photographs with date taken; "Front view" and "Rear view"; and, if required, "Right Side View" and "Left Side View." When applicable, photographs must show the foundation with representative examples of the flood openings or vents, as indicated in Section A8. If submitting more photographs than will fit on this page, use the Continuation Page.

FRONT VIEW



REAR AND LEFT SIDE VIEW



LEFT SIDE VIEW



REAR AND RIGHT SIDE VIEW

